

Approval Condition :

This Plan Sanction is issued subject to the following conditions :

- Sanction is accorded for the Residential Building at SITE NO 2/2 (OLD NO 9/10), 8TH MAIN CAUVERY NAGAR, BANGALORE. NEW WARD NO 163. OLD WARD NO 54. PID NO 54-294-2/2, Bangalore.
- Sanction is accorded for Residential use only. The use of the building shall not be deviated to any other use.
- 3.73.62 area reserved for car parking shall not be converted for any other purpose.
- Development charges towards increasing the capacity of water supply, sanitary and power main has to be paid to BWSSB and BESCOM if any.
- Necessary ducts for running telephone cables, cubicles at ground level for postal services & space for dumping garbage within the premises shall be provided.
- The applicant shall INSURE all workmen involved in the construction work against any accident / untoward incidents arising during the time of construction.
- The applicant shall not stock any building materials / debris on footpath or on roads or on drains.
- The debris shall be removed and transported to near by dumping yard.
- The applicant shall maintain during construction such barricading as considered necessary to prevent dust, debris & other materials endangering the safety of people / structures etc. in & around the site.
- The applicant shall plant at least two trees in the premises.
- Permission shall be obtained from forest department for cutting trees before the commencement of the work.
- License and approved plans shall be posted in a conspicuous place of the licensed premises. The building license and the copies of sanctioned plans with specifications shall be mounted on a frame and displayed and they shall be made available during inspections.
- If any owner / builder contravenes the provisions of Building Bye-laws and rules in force, the Architect / Engineer / Supervisor will be informed by the Authority in the first instance, warned in the second instance and cancel the registration if the same is repeated for the third time.
- Technical personnel, applicant or owner as the case may be shall strictly adhere to the duties and responsibilities specified in Schedule - IV (Bye-law No. 3.6) under sub section IV-8 (e) to (k).
- The building shall be constructed under the supervision of a registered structural engineer.
- On completion of foundation or footings before erection of walls on the foundation and in the case of columnar structure before erecting the columns "COMMENCEMENT CERTIFICATE" shall be obtained.
- Drinking water supplied by BWSSB should not be used for the construction activity of the building.
- The applicant shall ensure that the Rain Water Harvesting Structures are provided & maintained in good repair for storage of water for non potable purposes or recharge of ground water at all times having a minimum total capacity mentioned in the Bye-law 32(a).
- If any owner / builder contravenes the provisions of Building Bye-laws and rules in force, the authority will inform the same to the concerned registered Architect / Engineers / Supervisor in the first instance, warn in the second instance and cancel the registration if the same is repeated for the third time.
- The Builder / Contractor / Professional responsible for supervision of work shall not shall not materially and structurally deviate the construction from the sanctioned plan, without previous approval of the authority. They shall explain to the owner s about the risk involved in contravention of the provisions of the Act, Rules, Bye-laws, Zoning Regulations, Standing Orders and Policy Orders of the BBMP.
- In case of any false information, misrepresentation of facts, or pending court cases, the plan sanction is deemed cancelled.
- Special Condition as per Labour Department of Government of Karnataka vide ADDENDUM (HosadaagHoodike) Letter No. LD/95/LET/2013, dated: 01-04-2013 :

AREA STATEMENT (BBMP)		VERSION NO: 1.0.9
PROJECT DETAIL:		VERSION DATE: 01/11/2018
Authority: BBMP	Plot Use: Residential	
Inward No: BBMP/Ad.Com./SUT/0061/19-20	Plot SubUse: Residential	
Application Type: Suvarna Parvangi	Land Use Zone: Residential (Main)	
Proposal Type: Building Permission	Plot/Sub Plot No.: SITE NO 2/2 (OLD NO 9/10)	
Nature of Sanction: New	Khata No. (As per Khata Extract): KE/132571	
Location: Ring-II	Locality / Street of the property: 8TH MAIN CAUVERY NAGAR, BANGALORE. NEW WARD NO 163. OLD WARD NO 54. PID NO 54-294-2/2.	
AREA DETAILS:		SQ.MT.
AREA OF PLOT (Minimum)	(A)	142.99
NET AREA OF PLOT	(A-Deductions)	142.99
COVERAGE CHECK		
Permissible Coverage area (75.00 %)		107.24
Proposed Coverage Area (59.42 %)		84.96
Achieved Net coverage area (59.42 %)		84.96
Balance coverage area left (15.58 %)		22.28
FAR CHECK		
Permissible F.A.R. as per zoning regulation 2015 (1.75)		250.23
Additional F.A.R within Ring I and II (for amalgamated plot -)		0.00
Allowable TDR Area (60% of Perm.FAR)		0.00
Allowable max. F.A.R Plot within 150 Mt radius of Metro station (-)		0.00
Total Perm. FAR area (1.75)		250.23
Residential FAR		187.51
Proposed FAR Area		187.51
Achieved Net FAR Area (1.31)		187.51
Balance FAR Area (0.44)		62.72
BUILT UP AREA CHECK		
Proposed BuiltUp Area		286.01
Achieved BuiltUp Area		286.01

Approval Date : 05/30/2019 4:52:30 PM

COLOR INDEX	
PLOT BOUNDARY	
ABUTTING ROAD	
PROPOSED WORK (COVERAGE AREA)	
EXISTING (To be retained)	
EXISTING (To be demolished)	

Block USE/SUBUSE Details

Block Name	Block Use	Block SubUse	Block Structure	Block Land Use Category
A (A)	Residential	Residential	Bldg upto 11.5 mt. Ht.	R

Required Parking (Table 7a)

Block Name	Type	SubUse	Area (Sq.mt.)	Units		Car		
				Reqd.	Prop.	Reqd./Unit	Reqd.	Prop.
A (A)	Residential	Residential	50 - 225	1	-	1	2	2
Total:				-	-	-	2	2

Parking Check (Table 7b)

Vehicle Type	Reqd.		Achieved	
	No.	Area (Sq.mt.)	No.	Area (Sq.mt.)
Car	2	27.50	2	27.50
Total Car	2	27.50	2	27.50
Other Parking	-	-	-	46.12
Total		27.50		73.62

OWNER / GPA HOLDER'S SIGNATURE

OWNER'S ADDRESS WITH ID NUMBER & CONTACT NUMBER :
BHASKAR.B.M SITE NO 10/24/3, 10TH MAIN, 4TH CROSS, SRINIVASNAGAR, B.S.K 3RD STAGE, BANGALORE.

ARCHITECT/ENGINEER /SUPERVISOR 'S SIGNATURE
LAKSHMIKANTHA S NO 58, 2ND CROSS, KATHRIGUPPA, BENGALURU

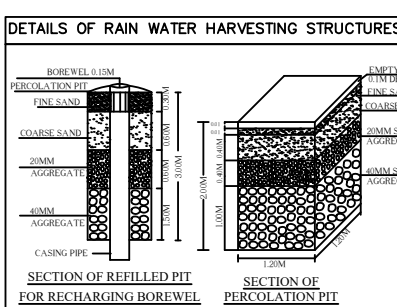
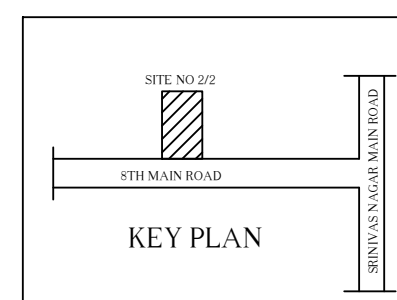
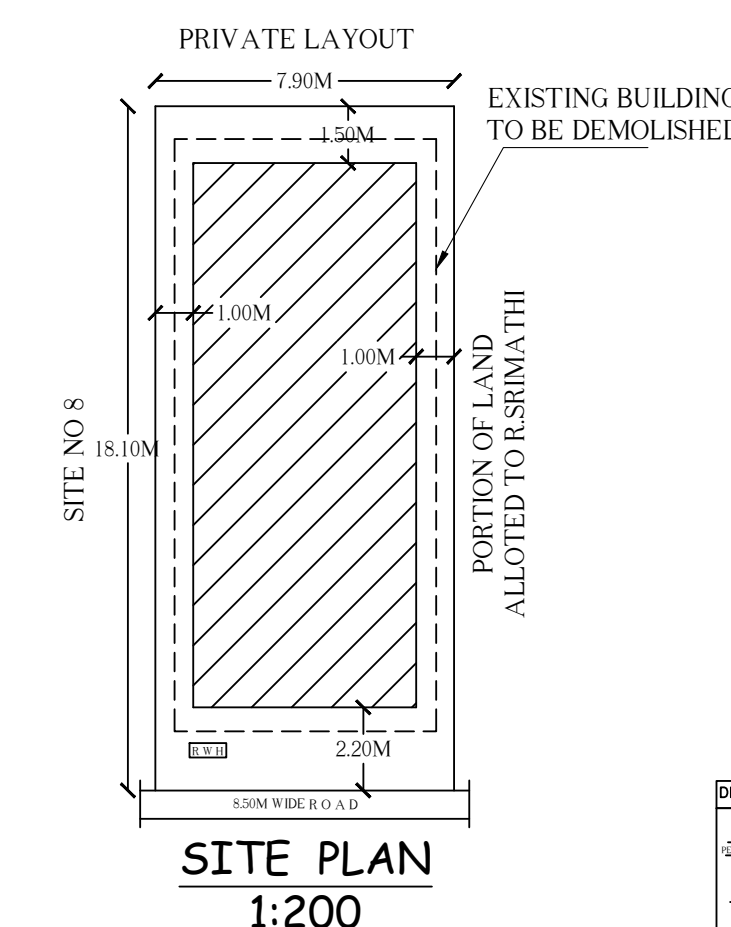
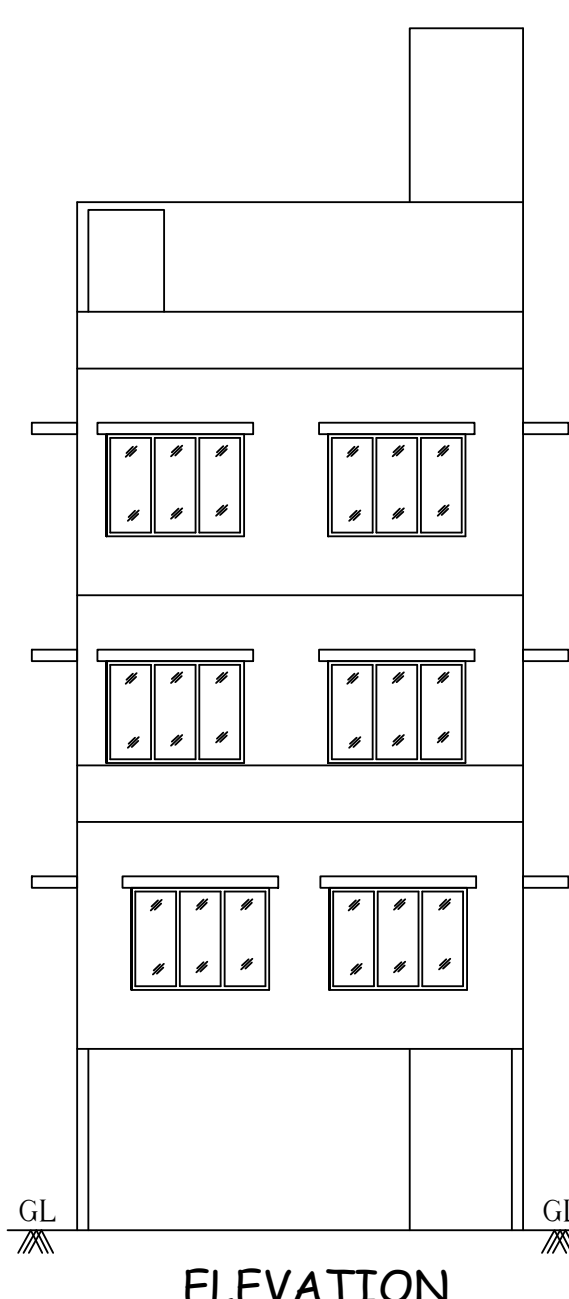
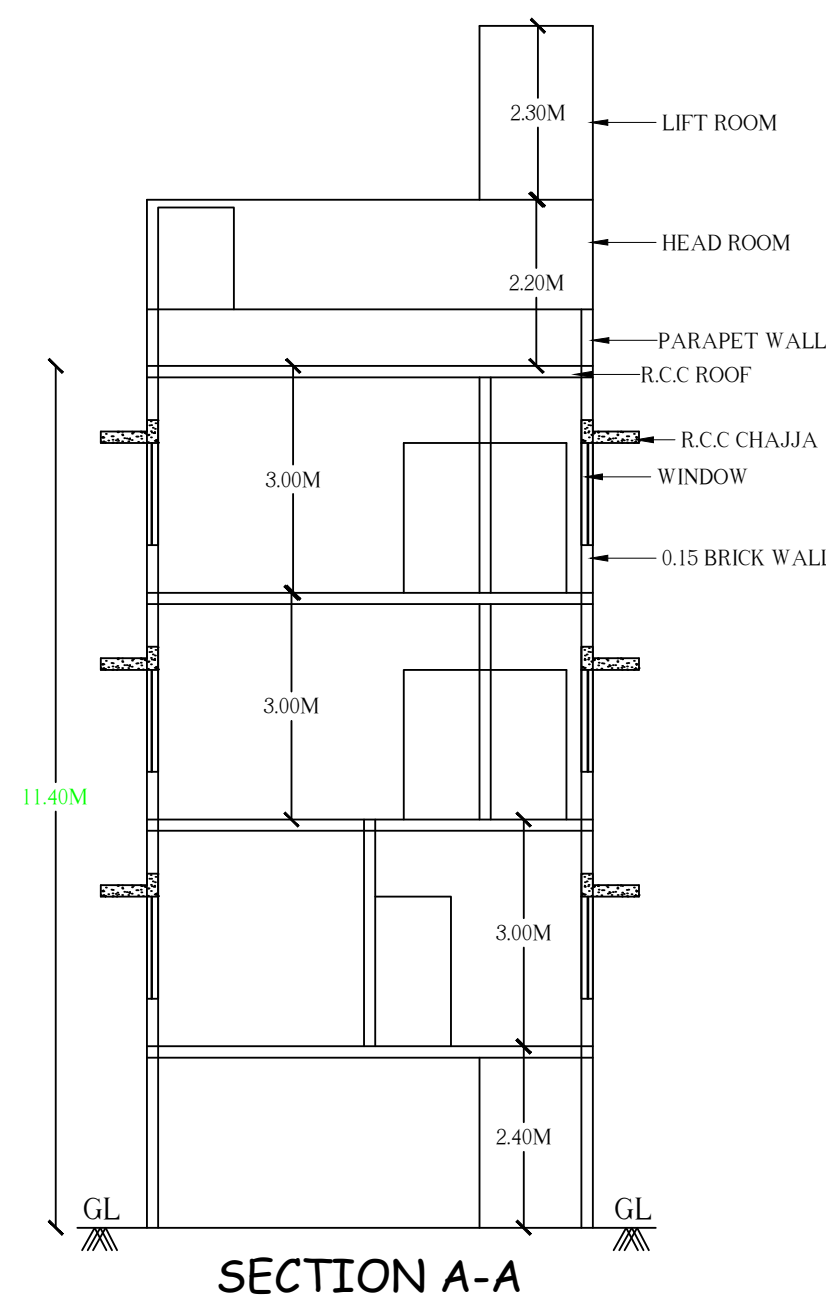
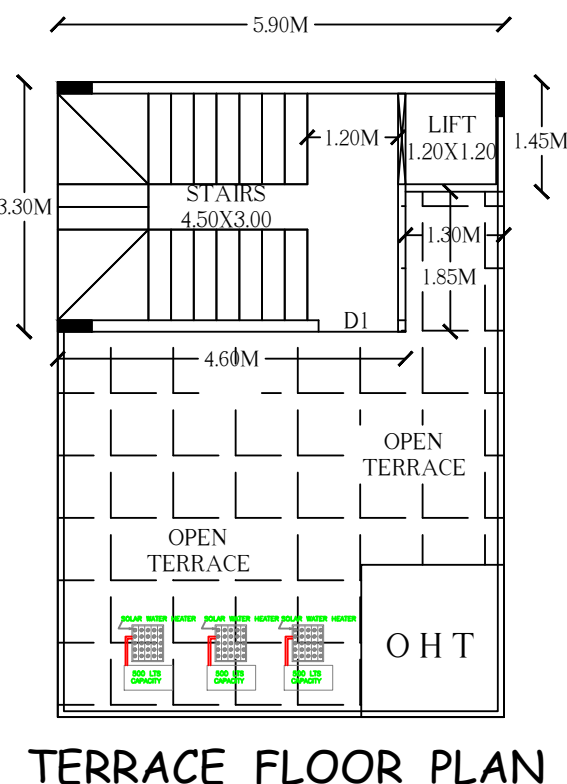
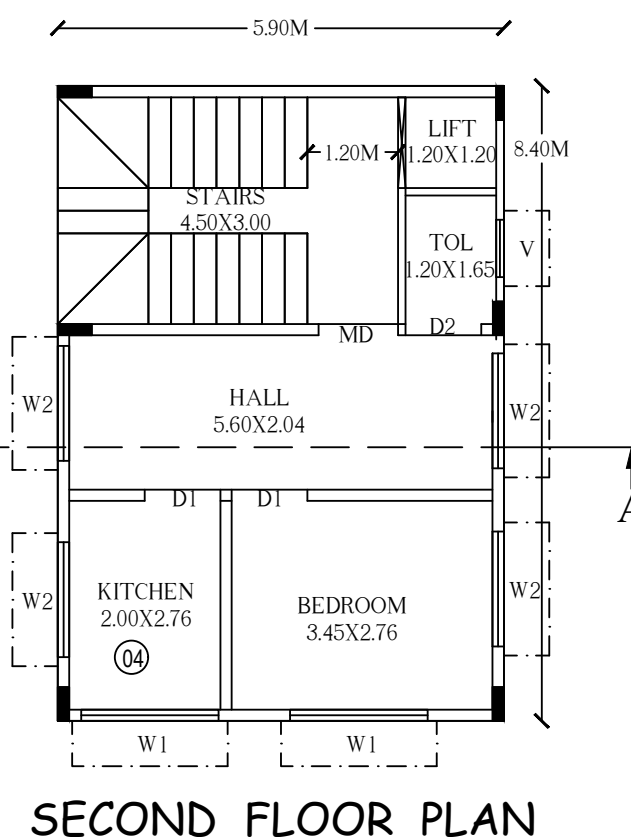
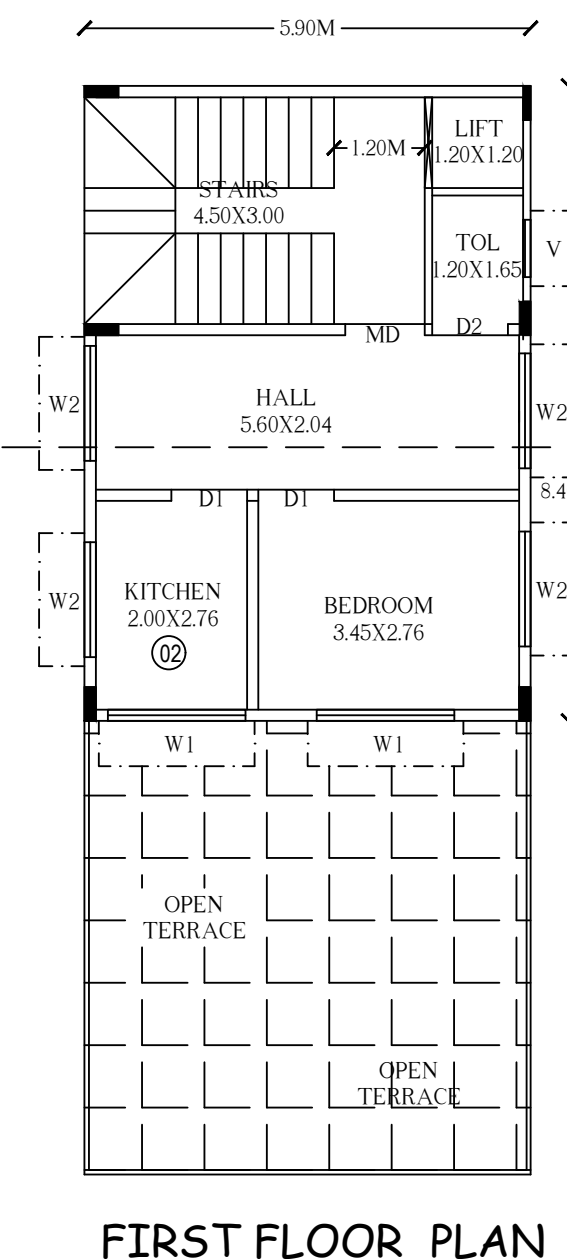
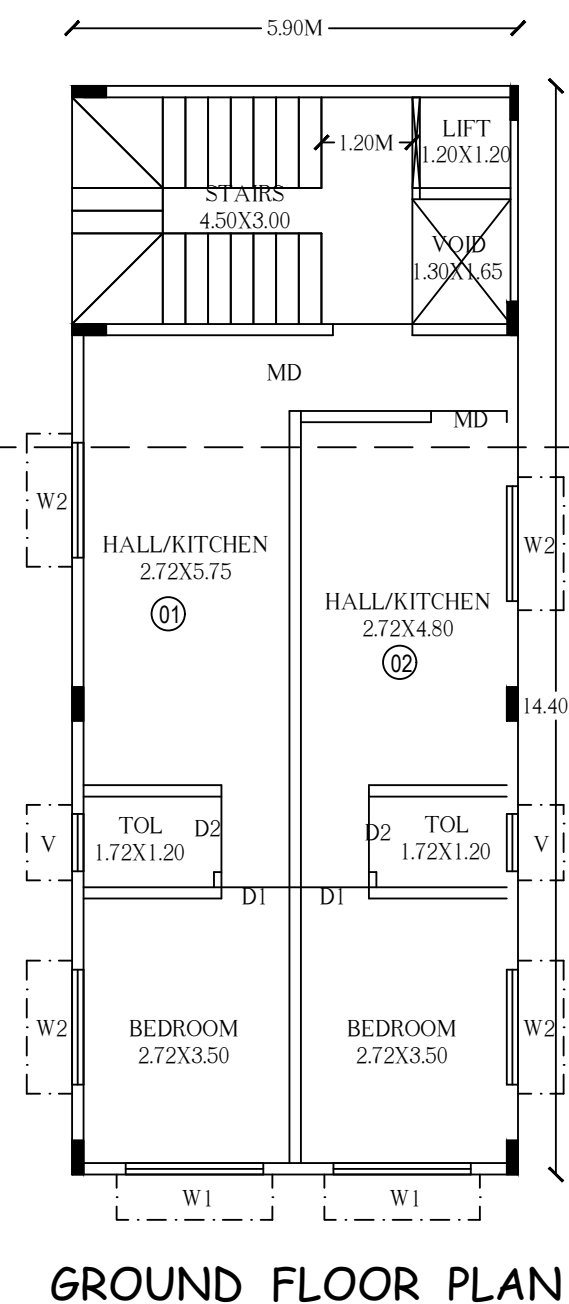
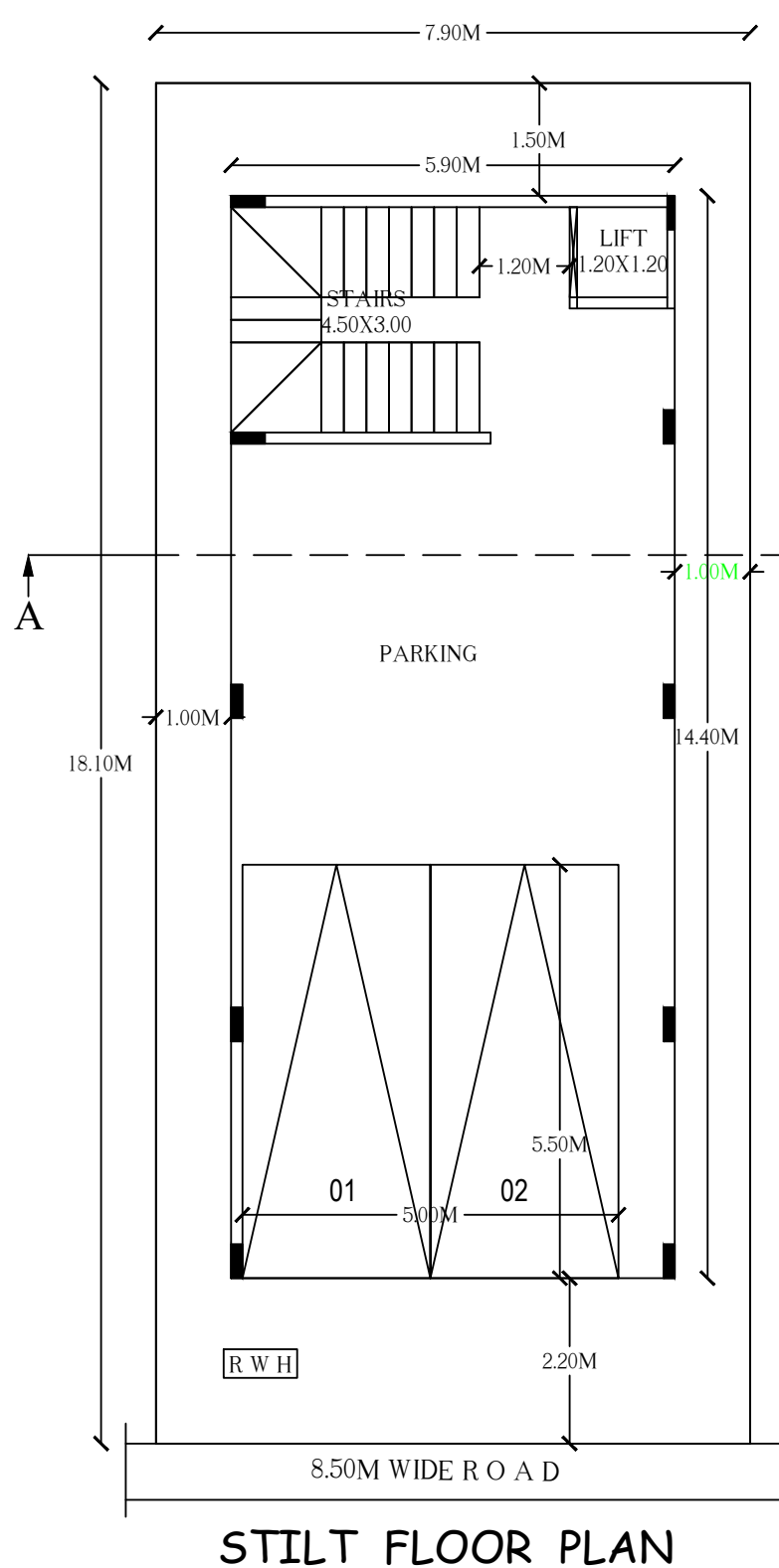
BCC/BL-3.6/E-4424/2019

PROJECT TITLE :

PLAN SHOWING THE PROPOSED RESIDENTIAL BUILDING ON PROPERTY NO 2/2 (OLD NO 9/10), 8TH MAIN CAUVERY NAGAR, BANGALORE. WARD NO 163(OLD NO 54). PID NO 54-294-2/2. AFTER DISMANTLING THE EXISTING BUILDING.

DRAWING TITLE : LP-61

SHEET NO : 1



FAR & Tenement Details

Block	No. of Same Bldg	Total Built Up Area (Sq.mt.)	Deductions (Area in Sq.mt.)					Proposed FAR Area (Sq.mt.)	Total FAR Area (Sq.mt.)	Tnmt (No.)
			StairCase	Lift	Lift Machine	Void	Parking			
	1	286.01	15.53	5.76	1.44	2.15	73.62	187.51	187.51	04
	1	286.01	15.53	5.76	1.44	2.15	73.62	187.51	187.51	04

SCHEDULE OF JOINERY:

BLOCK NAME	NAME	LENGTH	HEIGHT	NOS
A (A)	D2	0.90	2.10	04
A (A)	D1	1.00	2.10	08

SCHEDULE OF JOINERY:

BLOCK NAME	NAME	LENGTH	HEIGHT	NOS
A (A)	W2	1.20	1.20	04
A (A)	W1	2.00	1.20	24

Block -A (A)

Floor Name	Total Built Up Area (Sq.mt.)	Deductions (Area in Sq.mt.)					Proposed FAR Area (Sq.mt.)	Total FAR Area (Sq.mt.)	Tnmt (No.)
		StairCase	Lift	Lift Machine	Void	Parking			
Terrace Floor	16.97	15.53	0.00	1.44	0.00	0.00	0.00	0.00	00
Second Floor	49.56	0.00	1.44	0.00	0.00	0.00	48.12	48.12	01
First Floor	49.56	0.00	1.44	0.00	0.00	0.00	48.12	48.12	01
Ground Floor	84.96	0.00	1.44	0.00	2.15	0.00	81.37	81.37	02
Stilt Floor	84.96	0.00	1.44	0.00	0.00	73.62	9.90	9.90	00
Total:	286.01	15.53	5.76	1.44	2.15	73.62	187.51	187.51	04

The plans are approved in accordance with the acceptance for approval by the Assistant Director of town planning (SOUTH) on date: 30/05/2019. vide lp number: BBMP/Ad.Com./SUT/0061/19-20 subject to terms and conditions laid down along with this building plan approval.

Validity of this approval is two years from the date of issue.

ASSISTANT DIRECTOR OF TOWN PLANNING (SOUTH)

BHRUHAT BENGALURU MAHANAGARA PALIKE